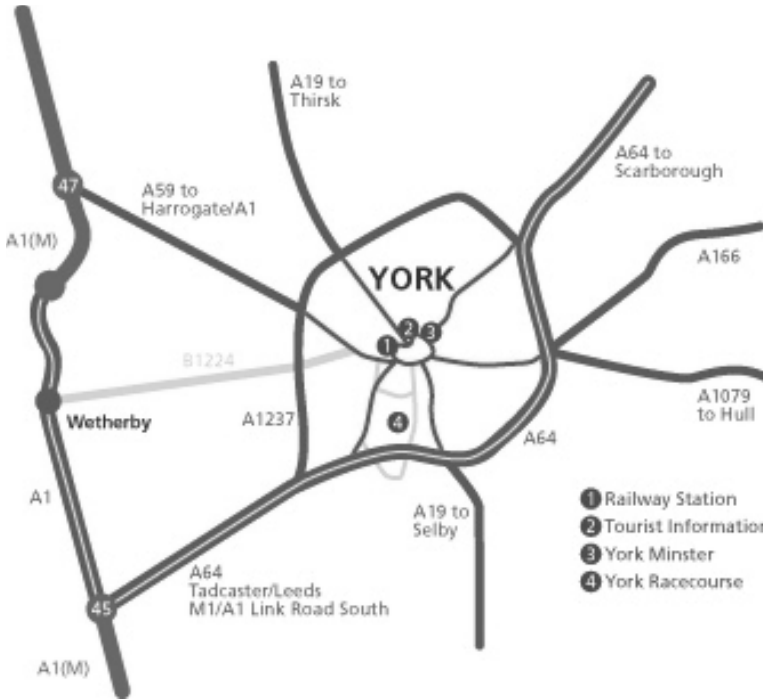
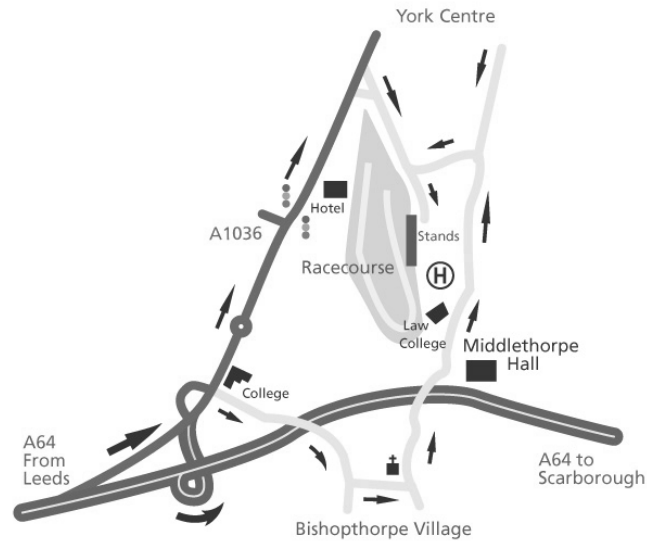


# Map

## York Racecourse, York



- 1 Railway Station
- 2 Tourist Information
- 3 York Minster
- 4 York Racecourse



# Directions

York Racecourse  
The Racecourse  
York  
YO23 1EX  
Tel: 01904 620911

Website: <http://www.yorkracecourse.co.uk/>

*Please note, these directions are to be used as a guideline only, for exact directions from your departure point, please use one of the following websites:*

**Multimap** - <http://www.multimap.com>  
**AA** - [http://www.theaa.com/travelwatch/planner\\_main.jsp](http://www.theaa.com/travelwatch/planner_main.jsp)  
**Google Maps** - <http://maps.google.co.uk/>

## **BY ROAD:**

York Racecourse is just outside the city of York with good motorway links on the M1 and A1. Once near the city, from the south, east and west the A64 and A1036 are the roads to follow. From the north, use the A19 and A59, then the York Ring Road to avoid the city centre.

## **CAR PARKING:**

There is ample free car parking at York Races. Please follow directional signs at all times.

## **BY RAIL/PUBLIC TRANSPORT:**

Fast and frequent rail services take as little as 1 hour 52 minutes from London Kings Cross and some 2.5 hours from Edinburgh. Manchester and Birmingham are also direct. (The course is 1 mile from the station and City Centre) For station information, train times and routes please visit National Rail's website <http://www.nationalrail.co.uk>

If arriving into York Train Station, the best way to reach the Racecourse is either via taxi costing approximately £5.00 or via bus costing approximately £2.50 for a return fare.

'First' operate a bus service to the Racecourse, details are as follows:

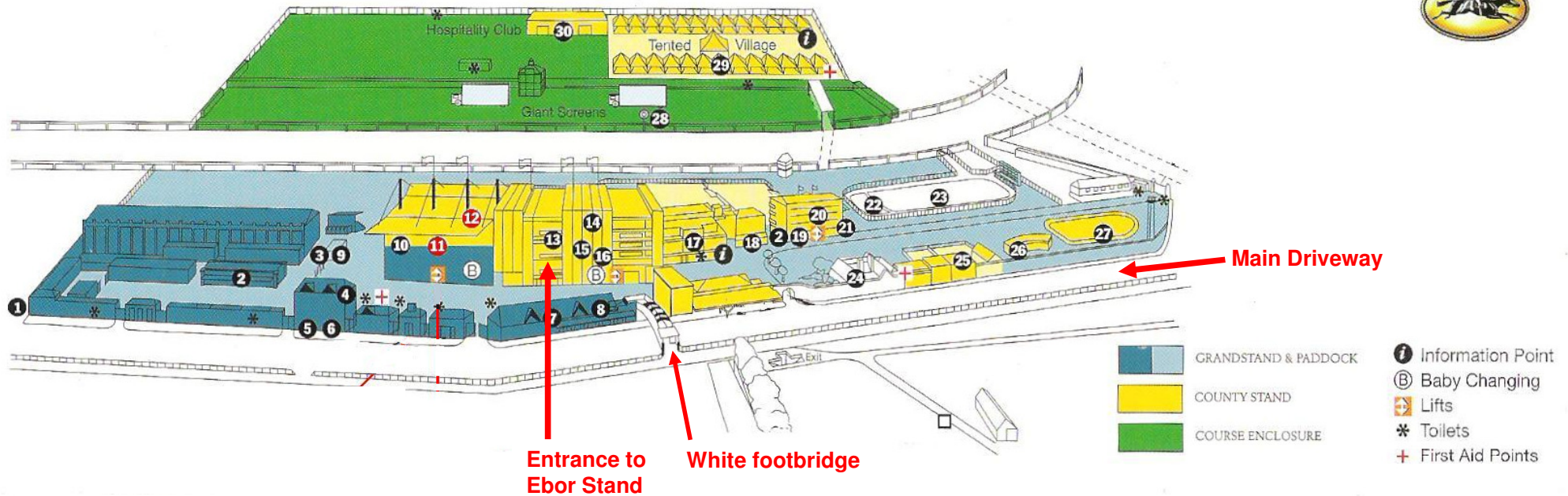
- Service 4 operates every 10 minutes and drops off at Tadcaster Road (approx 5 minutes walk to the Racecourse entrance)
- Service 12 & 13 operates every 30 minutes and drops off at Tadcaster Road (approx 5 minutes walk to the Racecourse entrance)
- Service 11 operates every 30 minutes and drops off at Knavesmire Road (approx 2 minutes walk to the Racecourse entrance)
- Further information can be found on their website <http://www.firstgroup.com/index.php>

For information on other modes of public transport, please visit <http://www.yorkshiretravel.net/> or <http://www.visit-york.org/information/> which details alternative modes of transport and directions.

## **BY AIR:**

Leeds/Bradford and Manchester International airports are within fifty and ninety minutes respectively.

# York Racecourse Venue Layout Map



- 1 Creche (on selected racedays)
- 2 Betting Hall
- 3 Ring Inspector's Point
- 4 The Connaught Suite & Sports Bar
- 5 The Diminuendo Champagne Bar
- 6 The Roberto Bar
- 7 Caterers' Office
- 8 Racecourse Office
- 9 Cashpoint
- 10 Voltigeur Restaurant

- 11 Knavesmire stand
- 12 Knavesmire Boxes 4th floor
- 13 Ebor Stand
- 14 Ebor Restaurant (4th floor)
- 15 Ebor Boxes (3rd floor)
- 16 Dante Suite (2nd floor)
- 17 Gimcrack Room
- 18 Old County Stand
- 19 Tote Credit Shop
- 20 The Melrose Stand

- 21 Owners & Trainers Enclosure
- 22 Winners Enclosure
- 23 Parade Ring
- 24 Weighing Room
- 25 Champagne and Seafood Bar
- 26 Moet et Chandon Pavilion
- 27 Pre-Parade Ring
- 28 Winning Post
- 29 Tented Village
- 30 Hospitality Club